

Onestop Search

www4.des.state.nh.us/DESOnestop/BasicSearch.aspx

NEW HAMPSHIRE  
DEPARTMENT OF  
Environmental  
Services

Advisories | Events | OneStop |  
About | Contact

NHDES Home OneStop Home Site Search Search Help OneStop Contact

Thursday, Mar. 23, 2023

### OneStop - Search

Any DES Interest Id:

NHDES is working to make all of our online documents fully accessible. If you have any problems accessing a particular file, please contact us and we will make the necessary accommodations.

If you have any questions about using this site, please contact us. Click the OneStop Contact button in the menu bar above for contact information.

### Areas of Interest

General Areas of Interest:

If you are unsure which Specific Areas of Interest you want, try selecting a General Area of Interest. This will select all the Specific Areas that apply.

Specific Areas of Interest

<input type="checkbox"/> Aboveground Storage Tank	<input type="checkbox"/> Air Stationary Source	<input type="checkbox"/> Alteration of Terrain Permit	<input type="checkbox"/> Asbestos Disposal Site (Inactive)	<input type="checkbox"/> Auto Salvage Yard
<input type="checkbox"/> Beaches	<input type="checkbox"/> Bottled Water Site	<input type="checkbox"/> Groundwater Discharge Site	<input type="checkbox"/> Hazardous Waste Generator	<input type="checkbox"/> Initial Response Spill
<input type="checkbox"/> Public Pools/Spas	<input type="checkbox"/> Public Water System	<input checked="" type="checkbox"/> Registered Water User	<input type="checkbox"/> Remediation Site	<input type="checkbox"/> Solid Waste Facility
<input type="checkbox"/> Underground Storage Tank	<input type="checkbox"/> Water Well			

Before hitting the Enter key, if you have checked specific area(s) of interest, you may want to scroll down to check other Interest Specific Criteria you can search on.

☒ Include other interests found at location(s) ☐ Return only results that exist in ALL selected areas of interest

### Location

Town/City:

Water User Name:

Address:

County:

### Interest Specific Criteria

ALL Owner fields listed below are automatically wildcard searched. For other fields noted by an "\*", the wildcard character "%" can be used. Click here to learn more about using the Search wildcard character.


MAIN ST PLAISTOW <a href="#">Map It</a> Master Id: 73453	PLAISTOW WATER DEPT	<a href="#">Public Water System</a> <a href="#">Registered Water User</a>	PWS Id: 1931010 WU Id: 21071
24 AUGUSTA DR PLAISTOW <a href="#">Map It</a> Master Id: 69115	HAMPSTEAD AREA WATER CO THE RESERVE AT SNOWS BROOK	<a href="#">Public Water System</a> <a href="#">Registered Water User</a> <a href="#">Registered Water User</a>	PWS Id: 1932240 WU Id: 20998 WU Id: 21013

Location	Name(s) at Location	Interest(s) at this location Click interest details	Primary Id(s)	Secondary Id(s)
----------	---------------------	--	---------------	-----------------





New Hampshire Department of Environmental Services | PO Box 95 | 29 Hazen Drive | Concord, NH 03302-0095  
603.271.3503 | TDD Access: Relay NH 1.800.735.2964 | Hours: M-F, 8am-4pm


NH.gov | [privacy policy](#) | [accessibility policy](#)

The Department of Environmental Services is dedicated to making more environmental information more readily available to more people while maintaining user confidence in the information. The information is the best available according to the procedures and standards of each of the contributing programs and of this system. The different programs are regularly maintaining the information in their databases, and the system is periodically being modified to respond to user needs. As a result, the system may not always provide access to all existing information, and it may occasionally contain unintentional inaccuracies. The Department has made every effort to present the information in a clear and understandable way for a variety of users. We can not be responsible, however, for the misuse or misinterpretation of the information presented by this system.



[Advisories](#) | [Events](#) | [OneStop](#) | [About](#) | [Contact](#)

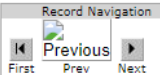







[NHDES Home](#)
[OneStop Home](#)
[Site Search](#)
[Search Help](#)
[OneStop Contact](#)

Thursday, Mar. 23, 2023

## OneStop - Registered Water Users

[Document Retrieval Problems?](#)
[Learn More](#)



If you have any questions about or corrections to the information below, please contact us. Click the Program Contact button above for contact information.

Water User Id:

Water Use Category:

Source/Destination Name:

Types of Water Source or Destination:

Status:


Date Registered:

Contact:

Owner:

### Water Sources and Destinations

Total = 1

Sort By:  


Average Daily Use: Average daily use for a specific source/destination calculated from actual reported monthly values, including months with zero values, expressed in thousand gallons per day. Note: It may be more appropriate to review the adjusted average daily use for seasonal water users as months with zero usage are excluded in that computation.


Adjusted Average Daily Use: Seasonally adjusted average daily use for a specific source/destination calculated from actual reported monthly values, excluding months with zero values, expressed in thousands of gallons per day.

Row	SD Id	Source/Destination Name	Year	Annual Usage	Hydrologic Unit	Action	Source Type	Sub Type	Avg Daily Use	Adj Avg Daily Use	Mea
1	20770-S01	HAMPSTEAD AREA WATER CO PLAISTOW	2022	<a href="#">Show</a>		SOURCE- WATER FROM ANOTHER SYSTEM OR BULK HAULER. DEST-SW OR GW ENTERING TREATMENT PLANT	TRANSFERRED WATER	Unknown	37.343	37.343	Unkr

[▲ TOP](#)

New Hampshire Department of Environmental Services | PO Box 95 | 29 Hazen Drive | Concord, NH 03302-0095  
603.271.3503 | TDD Access: Relay NH 1.800.735.2964 | Hours: M-F, 8am-4pm


[NH.gov](#) | [privacy policy](#) | [accessibility policy](#)


[NH.gov](#) | [privacy policy](#) | [accessibility policy](#)

### 2022 Annual Usage for 20770-S01

Total = 1

Note: The values below are reported in 1000 gal. units, and the Max is the 24HR maximum. N/A denotes Not Available.

Row	January	February	March	April	May	June	July	August	September	October	November	December
Used: N/A	Used: N/A	Used: N/A	Used: N/A	Used: N/A	Used: N/A	Used: N/A	Used: N/A	Used: N/A	Used: N/A	Used: 956.737	Used: 1209.09	Used: 1269.688
Max: N/A	Max: N/A	Max: N/A	Max: N/A	Max: N/A	Max: N/A	Max: N/A	Max: N/A	Max: N/A	Max: N/A	Max: 279.63	Max: 333.569	Max: 207.641

[▲ TOP](#)

If you have any questions about or corrections to the information below, please contact us. Click the Program Contact button above for contact information.

Water User Id:

Source/Destination Name: 

HAMPSTEAD AREA WATER CO  
HAMPSTEAD

Status:

Contact: 

MANAGEMENT  
54 SAWYER AVENUE  
ATKINSON NH 03811

Water Use Category:

Types of Water Source or Destination: 

GROUND WATER  
TRANSFERRED WATER

Date Registered:

Owner: 

HAROLD MORSE  
54 SAWYER AVE  
ATKINSON NH 03811

**Water Sources and Destinations**  
Total = 550

Sort By:  2 | Su

Average Daily Use: Average daily use for a specific source/destination calculated from actual reported monthly values, including months with zero values, expressed in thousands of gallons per day. Note: It may be more appropriate to review the adjusted average daily use for seasonal water users as months with zero usage are excluded in that computation.

Adjusted Average Daily Use: Seasonally adjusted average daily use for a specific source/destination calculated from actual reported monthly values, excluding months with zero values, expressed in thousands of gallons per day.

1 2 3 4 5 6 7 8 9 10 11 12 13 14 15 16 17 18 19 20 ... >>											
Row	SD Id	Source/Destination Name	Year	Annual Usage	Hydrologic Unit	Action	Source Type	Sub Type	Avg Daily Use	Adj Avg Daily Use	Measure Method
1	20062-S47	SALEM WATER WORKS	2022	<div style="border: 1px solid red; padding: 2px;">Show</div>		SOURCE- WATER FROM ANOTHER SYSTEM OR BULK HAULER. DEST-SW OR GW ENTERING TREATMENT PLANT	TRANSFERRED WATER	Unknown	222.92	222.92	Unknown
2	20062-S47	SALEM WATER WORKS	2021	<div style="border: 1px solid red; padding: 2px;">Show</div>		SOURCE- WATER FROM ANOTHER SYSTEM OR BULK HAULER. DEST-SW OR GW ENTERING TREATMENT PLANT	TRANSFERRED WATER	Unknown	238.454	238.454	Unknown
3	20062-S47	SALEM WATER WORKS	2020	<div style="border: 1px solid red; padding: 2px;">Show</div>		SOURCE- WATER FROM ANOTHER SYSTEM OR BULK HAULER. DEST-SW OR GW ENTERING TREATMENT PLANT	TRANSFERRED WATER	Unknown	220.68	220.68	Unknown

**2020 Annual Usage for 20062-S47**  
Total = 1

Note: The values below are reported in 1000 gal. units, and the Max is the 24HR maximum. N/A denotes Not Available.

Row	January	February	March	April	May	June	July	August	September	October	November	December
	Used: N/A Max: N/A	Used: N/A Max: N/A	Used: N/A Max: N/A	Used: N/A Max: N/A	Used: N/A Max: N/A	Used: N/A Max: N/A	Used: 106.926 Max: N/A	Used: 12582.145 Max: N/A	Used: 7112.462 Max: N/A	Used: 6170.685 Max: N/A	Used: 7324.251 Max: N/A	Used: 7308.603 Max: N/A

**2021 Annual Usage for 20062-S47**  
Total = 1

Note: The values below are reported in 1000 gal. units, and the Max is the 24HR maximum. N/A denotes Not Available.

Row	January	February	March	April	May	June	July	August	September	October	November	December
	Used: 9708.015 Max: N/A	Used: 9397.079 Max: N/A	Used: 8623.534 Max: N/A	Used: 8193.921 Max: N/A	Used: 7910.593 Max: N/A	Used: 9988.477 Max: N/A	Used: 4335.49 Max: N/A	Used: 6595.273 Max: N/A	Used: 6157.476 Max: N/A	Used: 4320.051 Max: N/A	Used: 6169.279 Max: N/A	Used: 5636.651 Max: N/A

**2022 Annual Usage for 20062-S47**  
Total = 1

Note: The values below are reported in 1000 gal. units, and the Max is the 24HR maximum. N/A denotes Not Available.

Row	January	February	March	April	May	June	July	August	September	October	November	December
	Used: 6389.214 Max: N/A	Used: 4850.069 Max: N/A	Used: 5173.025 Max: N/A	Used: 4756.128 Max: N/A	Used: 7199.903 Max: N/A	Used: 8150.013 Max: N/A	Used: 9071.676 Max: N/A	Used: 10508.629 Max: N/A	Used: 6818.005 Max: N/A	Used: 4938.497 Max: N/A	Used: 6669.182 Max: N/A	Used: 6841.342 Max: N/A

Data from NH DES OneStop			250,000 gal/day x 30 days = 7.5 million gal/mo.			
	From Salem to HAWC	From HAWC to Plaistow	Pipeline Water Consumed by HAWC	% of 7.5 million gallons/month Consumed by HAWC	6 Month Average	6 Month Average % of 7.5 million gallons
Mo/Yr	Gal (x1000)	Gal (x1000)	Gal (x1000)		Gal (x1000)	
Jul-20	106.926		106.926	1.43%	6,767.512	90.23%
Aug-20	12,582.145		12,582.145	167.76%		
Sep-20	7,112.462		7,112.462	94.83%		
Oct-20	6,170.685		6,170.685	82.28%		
Nov-20	7,324.251		7,324.251	97.66%		
Dec-20	7,308.603		7,308.603	97.45%		
Jan-21	9,708.015		9,708.015	129.44%	8,970.270	119.60%
Feb-21	9,397.079		9,397.079	125.29%		
Mar-21	8,623.534		8,623.534	114.98%		
Apr-21	8,193.921		8,193.921	109.25%		
May-21	7,910.593		7,910.593	105.47%		
Jun-21	9,988.477		9,988.477	133.18%		
Jul-21	4,335.490		4,335.490	57.81%	5,535.703	73.81%
Aug-21	6,595.273		6,595.273	87.94%		
Sep-21	6,157.476		6,157.476	82.10%		
Oct-21	4,320.051		4,320.051	57.60%		
Nov-21	6,169.279		6,169.279	82.26%		
Dec-21	5,636.651		5,636.651	75.16%		
Jan-22	6,389.214		6,389.214	85.19%	6,086.392	81.15%
Feb-22	4,850.069		4,850.069	64.67%		
Mar-22	5,173.025		5,173.025	68.97%		
Apr-22	4,756.128		4,756.128	63.42%		
May-22	7,199.903		7,199.903	96.00%		
Jun-22	8,150.013		8,150.013	108.67%		
Jul-22	9,071.676		9,071.676	120.96%	??	??
Aug-22	10,508.629	??	??	??		
Sep-22	6,818.005	??	??	??		
Oct-22	4,938.497	956.74	3,981.760	53.09%		
Nov-22	6,669.182	1,209.09	5,460.092	72.80%		
Dec-22	6,841.342	1,269.69	5,571.654	74.29%		